

Quietway
St John's Wood
to Marylebone



- KEY**
- EXISTING KERB
 - EXISTING LINE MARKING
 - PROPOSED KERB
 - PROPOSED YELLOW LINE MARKING
 - PROPOSED YELLOW LINE MARKING WITH LOADING RESTRICTIONS
 - PROPOSED WHITE LINE MARKING
 - PROPOSED CYCLE SYMBOL (WAYFINDING MARKER TO BE CONFIRMED)
 - EXISTING KERB / LINE MARKING TO BE REMOVED
 - PROPOSED CARRIAGEWAY SURFACE COURSE FOR RAISED JUNCTION
 - PROPOSED FOOTWAY BUILD OUT
 - PARKING BAYS TO BE RELOCATED
 - PROPOSED/ RELOCATED PARKING BAY
 - PROPOSED REMOVAL OF PARKING BAY
 - EXISTING DIRECTION OF TRAVEL
 - CONNECTION TO CENTRAL LONDON CYCLE GRID
 - BOROUGH BOUNDARY
 - AREA SUBJECT TO THIRD PARTY OR FUTURE SCHEME

NOTES:
1. DESIGN DEVELOPMENT IS ONGOING AND SUBJECT TO CHANGE

A	21.10.2015	DW	INITIAL ISSUE	RH	NW
REV	DATE	BY	DESCRIPTION	CHK	APD

DRAWING STATUS: **FEASIBILITY DESIGN**

25 Mandela Way, London, SE1 5SZ
www.fonway.co.uk www.wspgroup.com

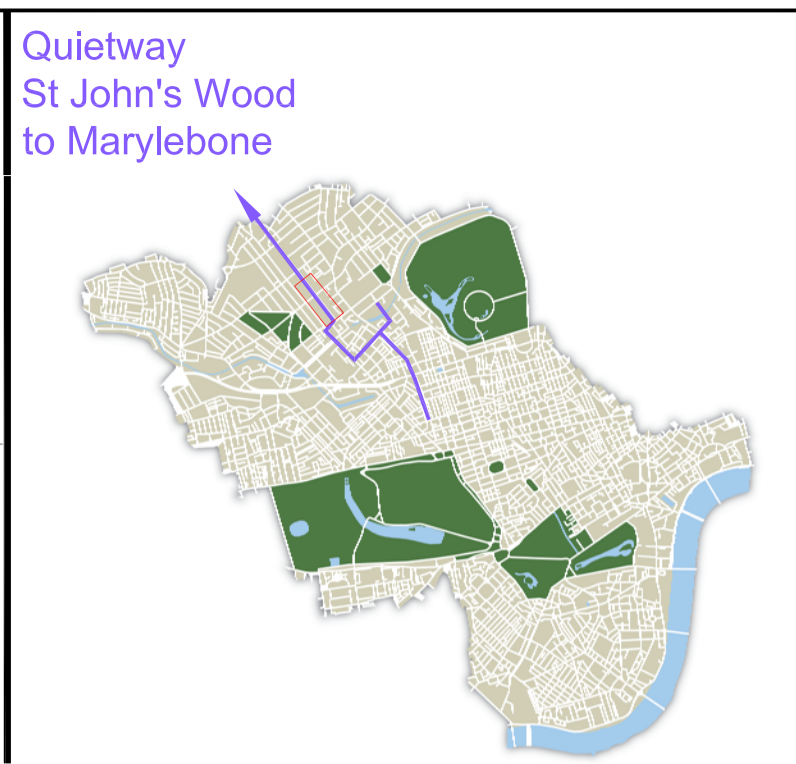
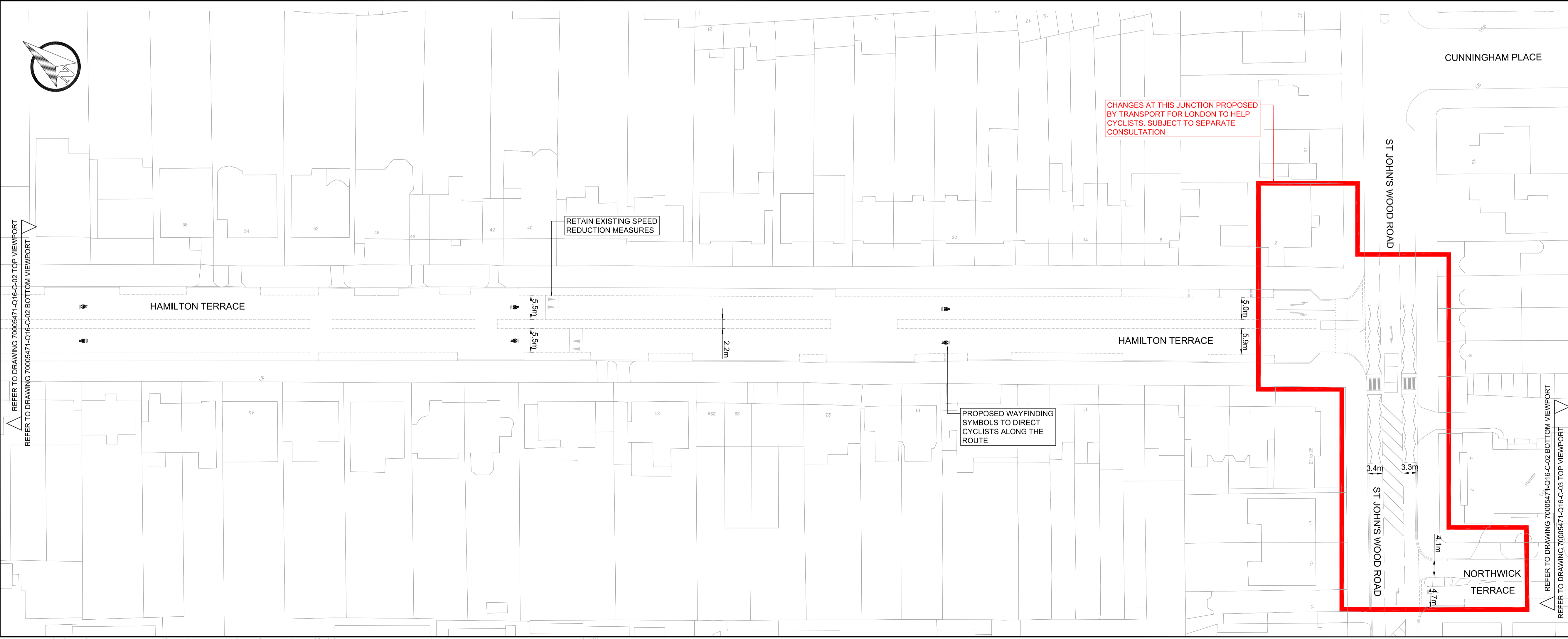
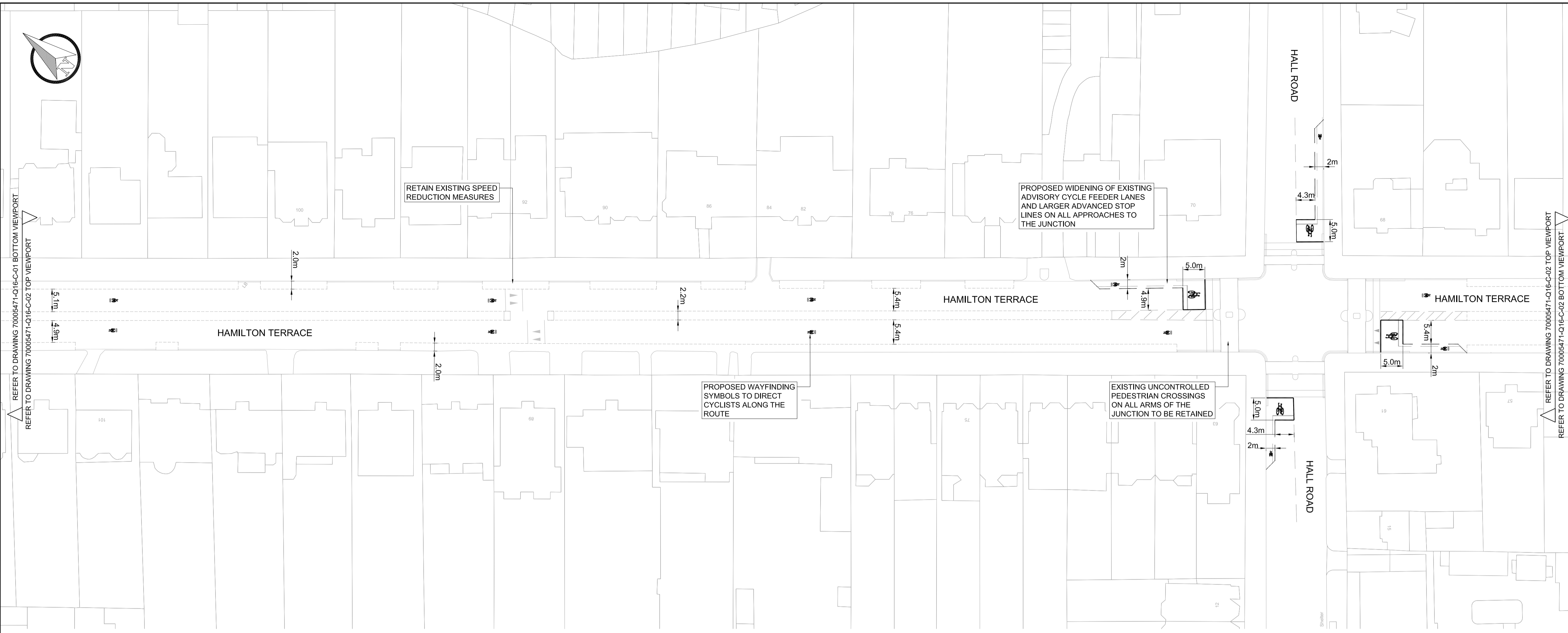
CLIENT: City of Westminster

PROJECT: **CENTRAL LONDON CYCLE GRID**
QUIETWAY ROUTE ST JOHNS WOOD TO MARYLEBONE

TITLE: **GREVILLE ROAD TO BRYANSTON SQUARE**
WITHIN THE CITY OF WESTMINSTER
SHEET 1 OF 8

SCALE @ A1	DATE	DESIGN/DRAWN	CHECKED	APPROVED	SHT
1:500	21.10.2015	EJ/DW	RH	NW	A1
JOB No.	DRAWING No.		REV.		
70005471	70005471-Q16-C-01		A		

This map is reproduced from Ordnance Survey material with the permission of Ordnance Survey on behalf of the Controller of Her Majesty's Stationery Office © Crown copyright. Unauthorised reproduction infringes Crown copyright and may lead to prosecution or civil proceedings. (WCC)(LA 10009597)



- KEY**
- EXISTING KERB
 - EXISTING LINE MARKING
 - PROPOSED KERB
 - PROPOSED YELLOW LINE MARKING
 - PROPOSED YELLOW LINE MARKING WITH LOADING RESTRICTIONS
 - PROPOSED WHITE LINE MARKING
 - PROPOSED CYCLE SYMBOL (WAYFINDING MARKER TO BE CONFIRMED)
 - EXISTING KERB / LINE MARKING TO BE REMOVED
 - PROPOSED CARRIAGEWAY SURFACE COURSE FOR RAISED JUNCTION
 - PROPOSED FOOTWAY BUILD OUT
 - PARKING BAYS TO BE RELOCATED
 - PROPOSED/ RELOCATED PARKING BAY
 - PROPOSED REMOVAL OF PARKING BAY
 - EXISTING DIRECTION OF TRAVEL
 - CONNECTION TO CENTRAL LONDON CYCLE GRID
 - BOROUGH BOUNDARY
 - AREA SUBJECT TO THIRD PARTY OR FUTURE SCHEME

NOTES:
 1. DESIGN DEVELOPMENT IS ONGOING AND SUBJECT TO CHANGE

A	21.10.2015	DW	INITIAL ISSUE	RH	NW
REV	DATE	BY	DESCRIPTION	CHK	APD

DRAWING STATUS: **FEASIBILITY DESIGN**



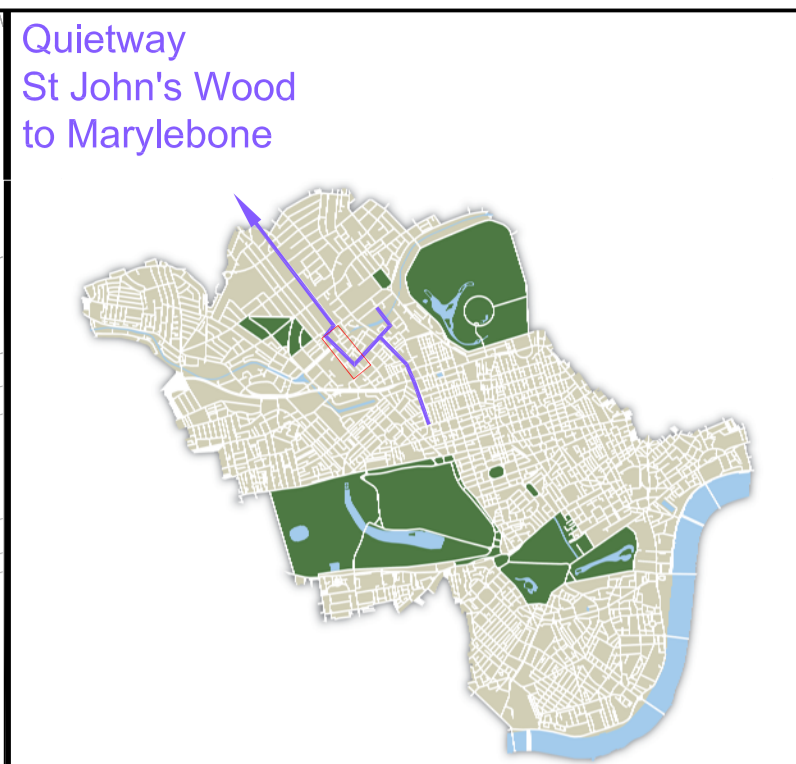
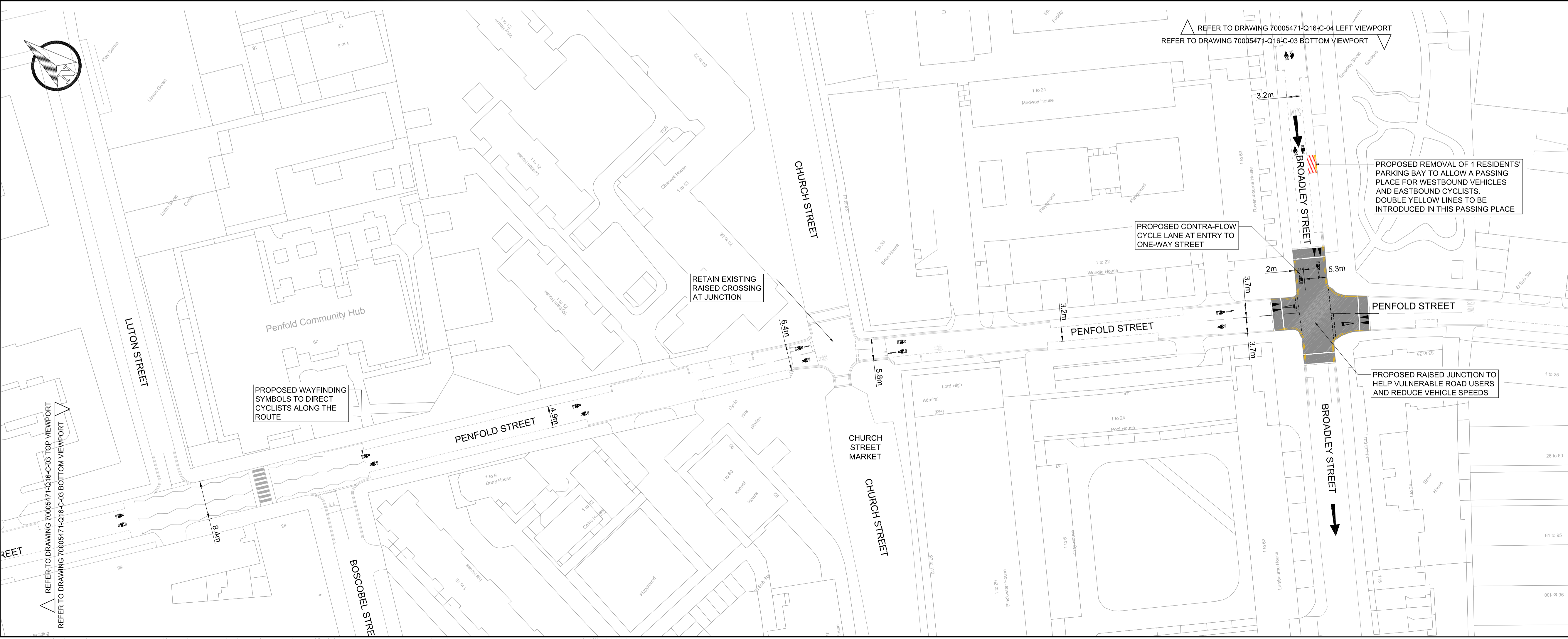
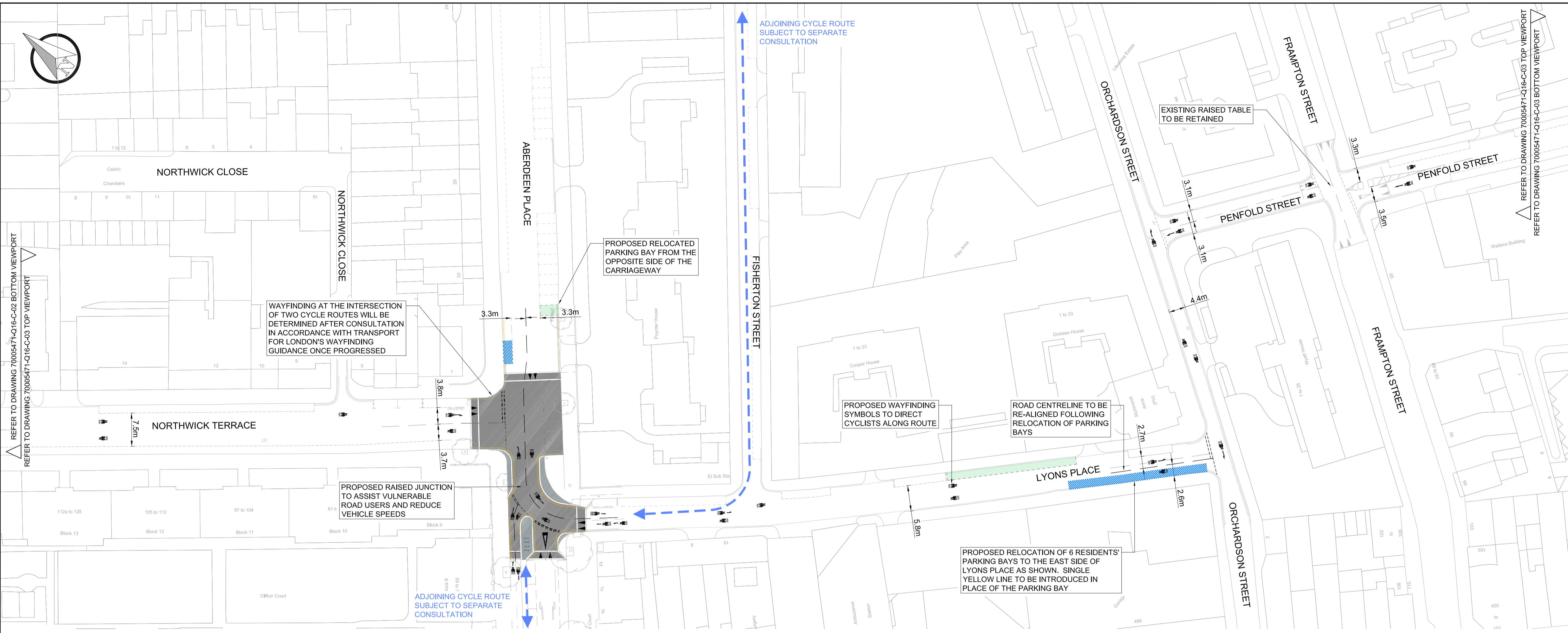
CLIENT: **City of Westminster**

PROJECT: **CENTRAL LONDON CYCLE GRID
 QUIETWAY ROUTE ST JOHNS WOOD TO MARYLEBONE**

TITLE: **GREVILLE ROAD TO BRYANSTON SQUARE
 WITHIN THE CITY OF WESTMINSTER
 SHEET 2 OF 8**

SCALE @ A1	DATE	DESIGN/DRAWN	CHECKED	APPROVED	SHT
1:500	21.10.2015	EJ/DW	RH	NW	A1
JOB No.	DRAWING No.		BRIEF/DSS No.		REV.
70005471	70005471-Q16-C-02		BR 15879		A

This map is reproduced from Ordnance Survey material with the permission of Ordnance Survey on behalf of the Controller of Her Majesty's Stationery Office © Crown copyright. Unauthorised reproduction infringes Crown copyright and may lead to prosecution or civil proceedings. (WCC/LA 10009597)



- KEY**
- EXISTING KERB
 - EXISTING LINE MARKING
 - PROPOSED KERB
 - PROPOSED YELLOW LINE MARKING
 - PROPOSED YELLOW LINE MARKING WITH LOADING RESTRICTIONS
 - PROPOSED WHITE LINE MARKING
 - PROPOSED CYCLE SYMBOL (WAYFINDING MARKER TO BE CONFIRMED)
 - EXISTING KERB / LINE MARKING TO BE REMOVED
 - PROPOSED CARRIAGEWAY SURFACE COURSE FOR RAISED JUNCTION
 - PROPOSED FOOTWAY BUILD OUT
 - PARKING BAYS TO BE RELOCATED
 - PROPOSED/ RELOCATED PARKING BAY
 - PROPOSED REMOVAL OF PARKING BAY
 - EXISTING DIRECTION OF TRAVEL
 - CONNECTION TO CENTRAL LONDON CYCLE GRID
 - BOROUGH BOUNDARY
 - AREA SUBJECT TO THIRD PARTY OR FUTURE SCHEME

NOTES:
1. DESIGN DEVELOPMENT IS ONGOING AND SUBJECT TO CHANGE

A	21.10.2015	DW	INITIAL ISSUE	RH	NW
REV	DATE	BY	DESCRIPTION	CHK	APP

DRAWING STATUS: **FEASIBILITY DESIGN**



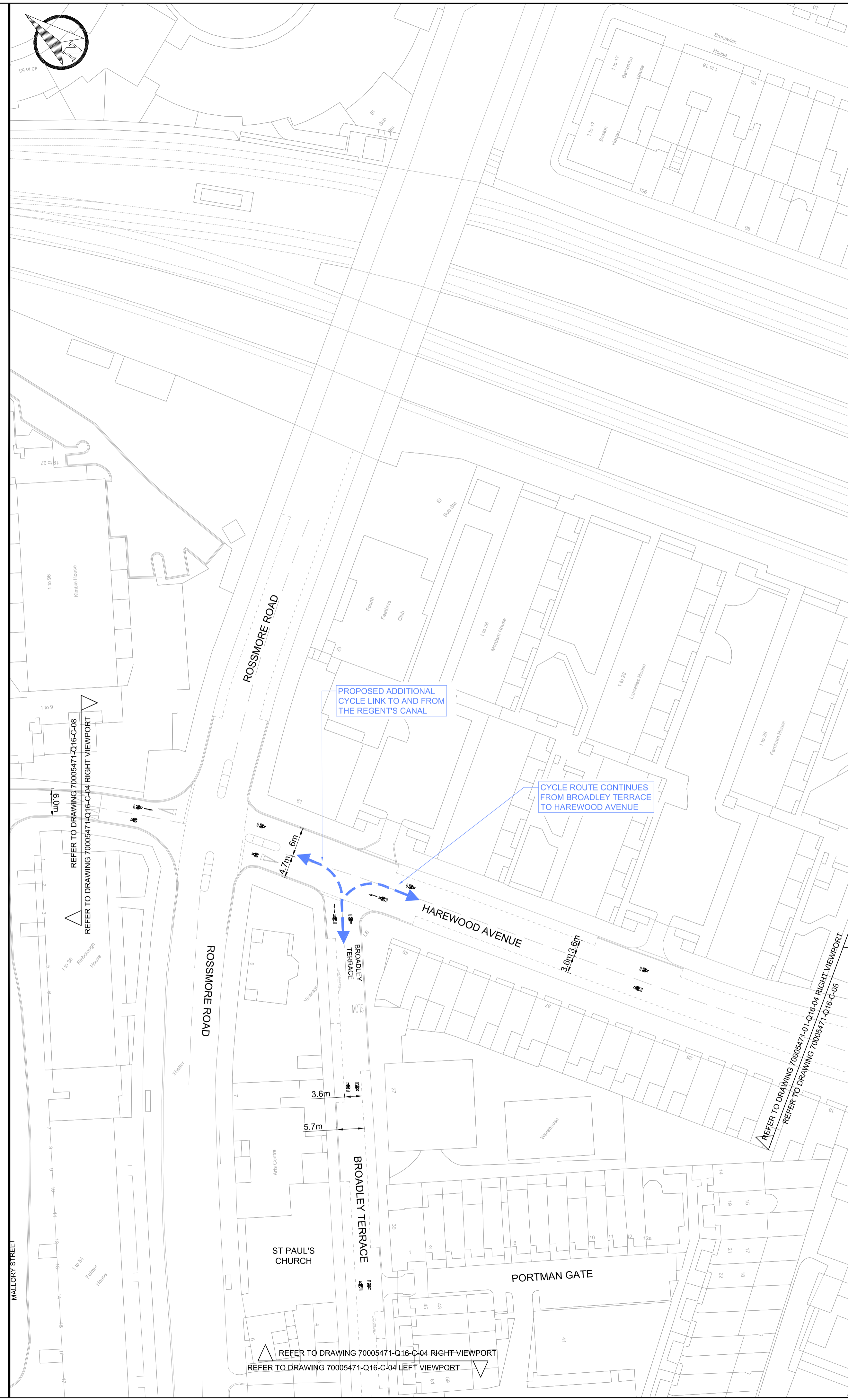
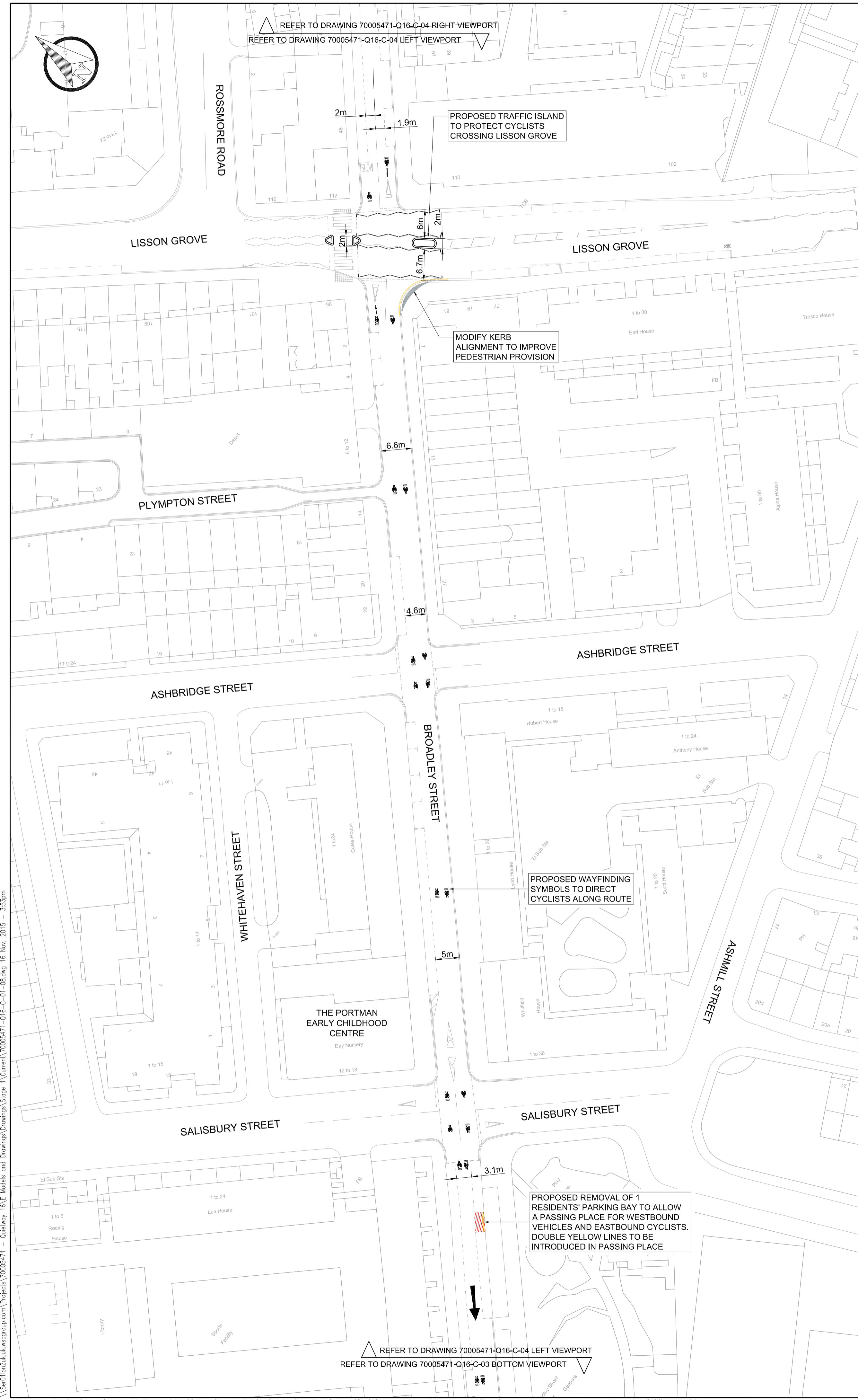
PROJECT: **CENTRAL LONDON CYCLE GRID
QUIETWAY ROUTE ST JOHNS WOOD TO MARYLEBONE**

TITLE: **GREVILLE ROAD TO BRYANSTON SQUARE
WITHIN THE CITY OF WESTMINSTER**

SHEET 3 OF 8

SCALE @ A1	DATE	DESIGN/DRAWN	CHECKED	APPROVED	SHT
1:500	21.10.2015	EJ/DW	RH	NW	A1
JOB No.	70005471		BREF/DOB No.		BR 15879
DRAWING No.	70005471-Q16-C-03		REV.		A

This map is reproduced from Ordnance Survey material with the permission of Ordnance Survey on behalf of the Controller of Her Majesty's Stationery Office © Crown copyright. Unauthorised reproduction infringes Crown copyright and may lead to prosecution or civil proceedings. (WCC)(LA 10009597)



Quietway
St John's Wood
to Marylebone



- KEY**
- EXISTING KERB
 - EXISTING LINE MARKING
 - PROPOSED KERB
 - PROPOSED YELLOW LINE MARKING
 - PROPOSED YELLOW LINE MARKING WITH LOADING RESTRICTIONS
 - PROPOSED WHITE LINE MARKING
 - PROPOSED CYCLE SYMBOL (WAYFINDING MARKER TO BE CONFIRMED)
 - EXISTING KERB / LINE MARKING TO BE REMOVED
 - PROPOSED CARRIAGEWAY SURFACE COURSE FOR RAISED JUNCTION
 - PROPOSED FOOTWAY BUILD OUT
 - PARKING BAYS TO BE RELOCATED
 - PROPOSED / RELOCATED PARKING BAY
 - PROPOSED REMOVAL OF PARKING BAY
 - EXISTING DIRECTION OF TRAVEL
 - CONNECTION TO CENTRAL LONDON CYCLE GRID
 - BOROUGH BOUNDARY
 - AREA SUBJECT TO THIRD PARTY OR FUTURE SCHEME

NOTES:
1. DESIGN DEVELOPMENT IS ONGOING AND SUBJECT TO CHANGE

A	21.10.2015	DW	INITIAL ISSUE	RH	NW
REV	DATE	BY	DESCRIPTION	CHK	APD

DRAWING STATUS: **FEASIBILITY DESIGN**

25 Mandelay Way, London, SE1 5SZ
www.fonway.co.uk www.wspgroup.com

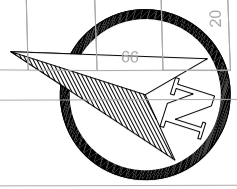
CLIENT: **City of Westminster**

PROJECT: **CENTRAL LONDON CYCLE GRID
QUIETWAY ROUTE ST JOHNS WOOD TO MARYLEBONE**

TITLE: **GREVILLE ROAD TO BRYANSTON SQUARE
WITHIN THE CITY OF WESTMINSTER
SHEET 4 OF 8**

SCALE @ A1	DATE	DESIGN/DRAWN	CHECKED	APPROVED	SHT
1:500	21.10.2015	EJ/DW	RH	NW	A1
JOB No.	70005471		BREF/DSS No.		BR 15879
DRAWING No.	70005471-Q16-C-04		REV.		A

This map is reproduced from Ordnance Survey material with the permission of Ordnance Survey on behalf of the Controller of Her Majesty's Stationery Office © Crown copyright. Unauthorised reproduction infringes Crown copyright and may lead to prosecution or civil proceedings. (WCC/LA 10009597)



Quietway
St John's Wood
to Marylebone



KEY

- EXISTING KERB
- EXISTING LINE MARKING
- PROPOSED KERB
- PROPOSED YELLOW LINE MARKING
- PROPOSED YELLOW LINE MARKING WITH LOADING RESTRICTIONS
- PROPOSED WHITE LINE MARKING
- PROPOSED CYCLE SYMBOL (WAYFINDING MARKER TO BE CONFIRMED)
- EXISTING KERB / LINE MARKING TO BE REMOVED
- PROPOSED CARRIAGEWAY SURFACE COURSE FOR RAISED JUNCTION
- PROPOSED FOOTWAY BUILD OUT
- PARKING BAYS TO BE RELOCATED
- PROPOSED / RELOCATED PARKING BAY
- PROPOSED REMOVAL OF PARKING BAY
- EXISTING DIRECTION OF TRAVEL
- CONNECTION TO CENTRAL LONDON CYCLE GRID
- BOROUGH BOUNDARY
- AREA SUBJECT TO THIRD PARTY OR FUTURE SCHEME

- NOTES:**
1. DESIGN DEVELOPMENT IS ONGOING AND SUBJECT TO CHANGE
 2. PROPOSALS FOR HAREWOOD AVENUE, HAREWOOD ROW AND LISSON GROVE ARE BEING COORDINATED WITH TRANSPORT FOR LONDON TO ENABLE CHANGES AT THE JUNCTION OF MARYLEBONE ROAD AND HAREWOOD AVENUE

A	21.10.2015	DW	INITIAL ISSUE	RH	NW
REV	DATE	BY	DESCRIPTION	CHK	APD

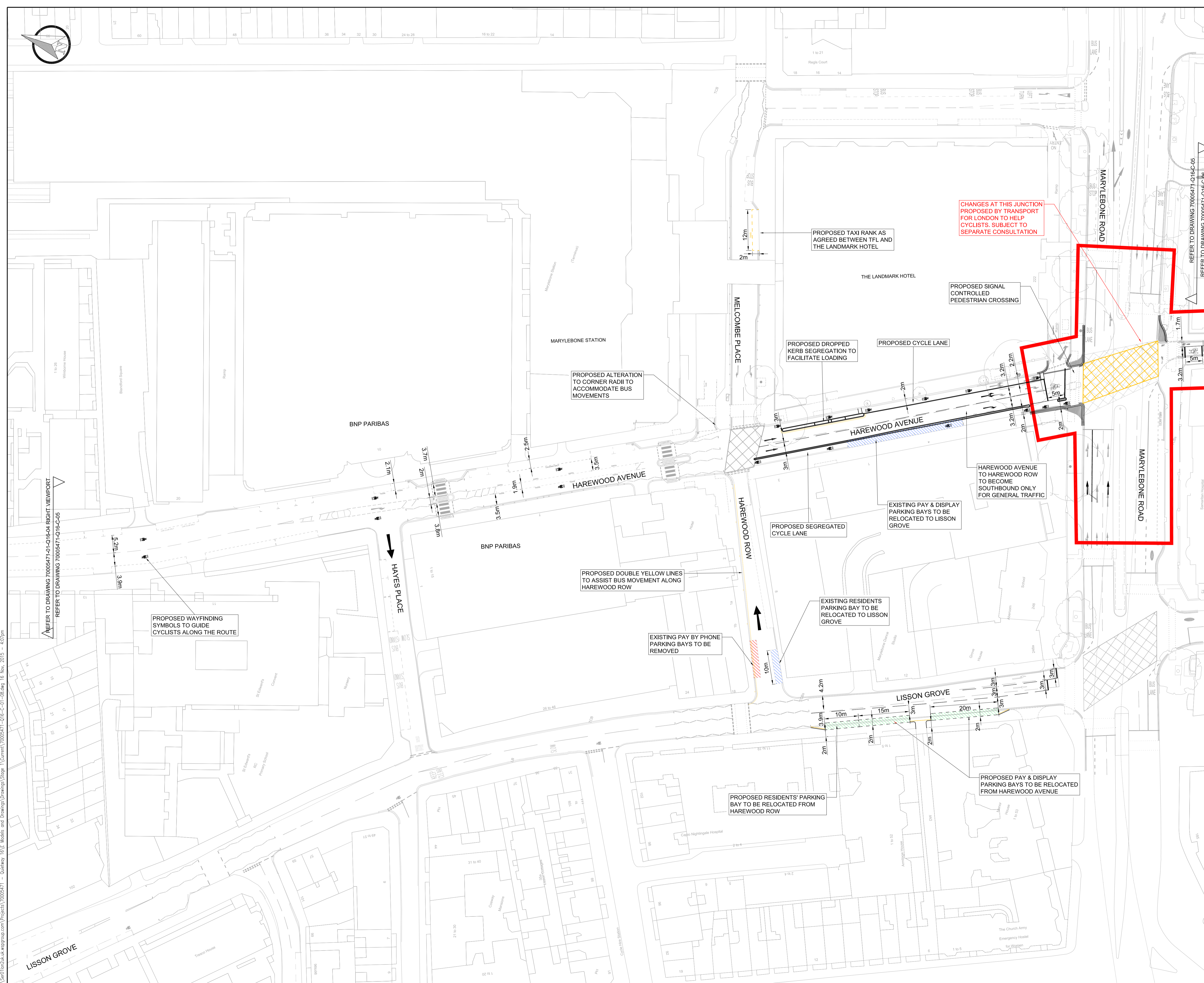
DRAWING STATUS: FEASIBILITY DESIGN



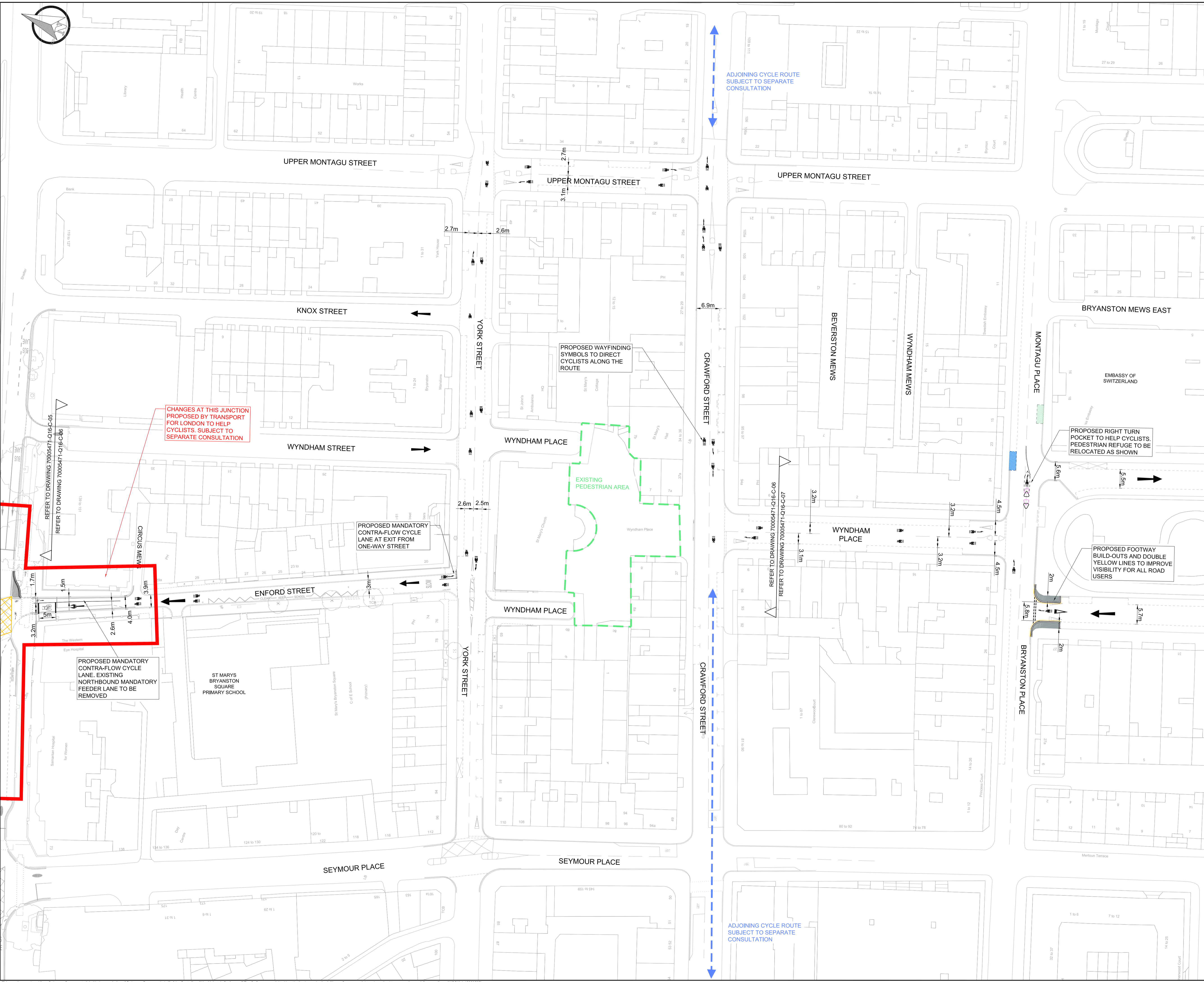
PROJECT: CENTRAL LONDON CYCLE GRID
QUIETWAY ROUTE ST JOHNS WOOD TO MARYLEBONE

TITLE: GREVILLE ROAD TO BRYANSTON SQUARE
WITHIN THE CITY OF WESTMINSTER
SHEET 5 OF 8

SCALE @ A1	DATE	DESIGN/DRAWN	CHECKED	APPROVED	SHT
1:500	21.10.2015	EJ/DW	RH	NW	A1
JOB No.	70005471		BREF/DSS No.		BR 15879
DRAWING No.	70005471-Q16-C-05		REV.		A



This map is reproduced from Ordnance Survey material with the permission of Ordnance Survey on behalf of the Controller of Her Majesty's Stationery Office © Crown copyright. Unauthorised reproduction infringes Crown copyright and may lead to prosecution or civil proceedings. (WCC/LA 10009597)



KEY	
	EXISTING KERB
	EXISTING LINE MARKING
	PROPOSED KERB
	PROPOSED YELLOW LINE MARKING
	PROPOSED YELLOW LINE MARKING WITH LOADING RESTRICTIONS
	PROPOSED WHITE LINE MARKING
	PROPOSED CYCLE SYMBOL (WAYFINDING MARKER TO BE CONFIRMED)
	EXISTING KERB / LINE MARKING TO BE REMOVED
	PROPOSED CARRIAGEWAY SURFACE COURSE FOR RAISED JUNCTION
	PROPOSED FOOTWAY BUILD OUT
	PARKING BAYS TO BE RELOCATED
	PROPOSED / RELOCATED PARKING BAY
	PROPOSED REMOVAL OF PARKING BAY
	EXISTING DIRECTION OF TRAVEL
	CONNECTION TO CENTRAL LONDON CYCLE GRID
	BOROUGH BOUNDARY
	AREA SUBJECT TO THIRD PARTY OR FUTURE SCHEME

NOTES:
1. DESIGN DEVELOPMENT IS ONGOING AND SUBJECT TO CHANGE

REV	DATE	BY	DESCRIPTION	CHK	APD
A	21.10.2015	DW	INITIAL ISSUE	RH	NW

DRAWING STATUS: **FEASIBILITY DESIGN**

25 Mandela Way, London, SE1 5SZ
www.fonway.co.uk www.wspgroup.com



PROJECT: **CENTRAL LONDON CYCLE GRID
QUIETWAY ROUTE ST JOHNS WOOD TO MARYLEBONE**

TITLE: **GREVILLE ROAD TO BRYANSTON SQUARE
WITHIN THE CITY OF WESTMINSTER
SHEET 6 OF 8**

SCALE @ A1	DATE	DESIGN/DRAWN	CHECKED	APPROVED	SHT
1:500	21.10.2015	EJ/DW	RH	NW	A1
JOB No.	70005471	BREF/DRAW No.		BR 15879	
DRAWING No.	70005471-Q16-C-06	REV.		A	

This map is reproduced from Ordnance Survey material with the permission of Ordnance Survey on behalf of the Controller of Her Majesty's Stationery Office © Crown copyright. Unauthorised reproduction infringes Crown copyright and may lead to prosecution or civil proceedings. (WCCC/LA 10009597)



KEY

- EXISTING KERB
- EXISTING LINE MARKING
- PROPOSED KERB
- PROPOSED YELLOW LINE MARKING
- PROPOSED YELLOW LINE MARKING WITH LOADING RESTRICTIONS
- PROPOSED WHITE LINE MARKING
- PROPOSED CYCLE SYMBOL (WAYFINDING MARKER TO BE CONFIRMED)
- EXISTING KERB / LINE MARKING TO BE REMOVED
- PROPOSED CARRIAGEWAY SURFACE COURSE FOR RAISED JUNCTION
- PROPOSED FOOTWAY BUILD OUT
- PARKING BAYS TO BE RELOCATED
- PROPOSED/ RELOCATED PARKING BAY
- PROPOSED REMOVAL OF PARKING BAY
- EXISTING DIRECTION OF TRAVEL
- CONNECTION TO CENTRAL LONDON CYCLE GRID
- BOROUGH BOUNDARY
- AREA SUBJECT TO THIRD PARTY OR FUTURE SCHEME

NOTES:
1. DESIGN DEVELOPMENT IS ONGOING AND SUBJECT TO CHANGE

A	21.10.2015	DW	INITIAL ISSUE	RH	NW
REV	DATE	BY	DESCRIPTION	CHK	APD

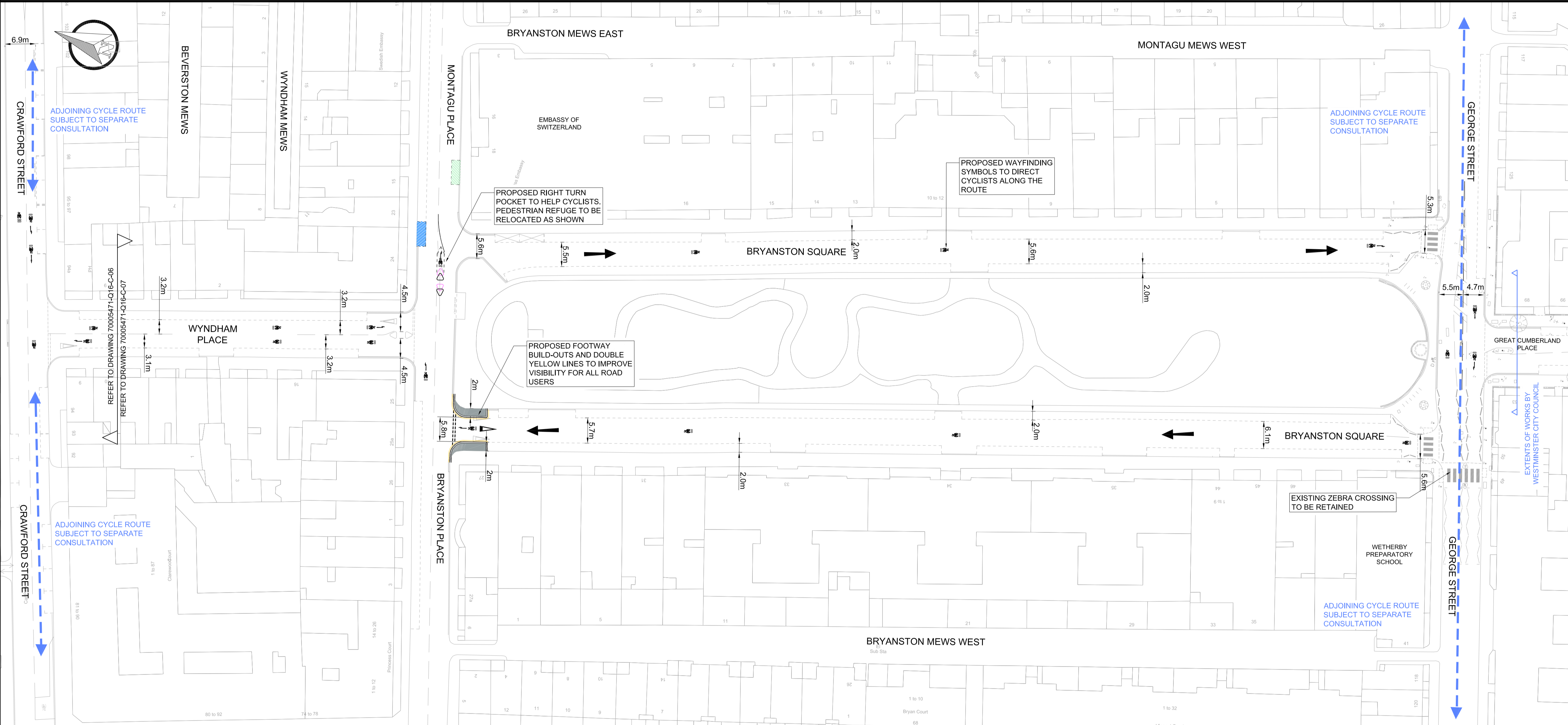
DRAWING STATUS: **FEASIBILITY DESIGN**



PROJECT: CENTRAL LONDON CYCLE GRID
QUIETWAY ROUTE ST JOHNS WOOD TO MARYLEBONE

TITLE: GREVILLE ROAD TO BRYANSTON SQUARE
WITHIN THE CITY OF WESTMINSTER
SHEET 7 OF 8

SCALE @ A1	DATE	DESIGN/DRAWN	CHECKED	APPROVED	SHT
1:500	21.10.2015	EJ/DW	RH	NW	A1
JOB No.	70005471			BREF/ISS No.	BR 15879
DRAWING No.	70005471-Q16-C-07			REV.	A



This map is reproduced from Ordnance Survey material with the permission of Ordnance Survey on behalf of the Controller of Her Majesty's Stationery Office © Crown copyright. Unauthorised reproduction infringes Crown copyright and may lead to prosecution or civil proceedings. (WCC)(LA10009997)



KEY

- EXISTING KERB
- EXISTING LINE MARKING
- PROPOSED KERB
- PROPOSED YELLOW LINE MARKING
- PROPOSED YELLOW LINE MARKING WITH LOADING RESTRICTIONS
- PROPOSED WHITE LINE MARKING
- PROPOSED CYCLE SYMBOL (WAYFINDING MARKER TO BE CONFIRMED)
- EXISTING KERB / LINE MARKING TO BE REMOVED
- PROPOSED CARRIAGEWAY SURFACE COURSE FOR RAISED JUNCTION
- PROPOSED FOOTWAY BUILD OUT
- PARKING BAYS TO BE RELOCATED
- PROPOSED/ RELOCATED PARKING BAY
- PROPOSED REMOVAL OF PARKING BAY
- EXISTING DIRECTION OF TRAVEL
- CONNECTION TO CENTRAL LONDON CYCLE GRID
- BOROUGH BOUNDARY
- AREA SUBJECT TO THIRD PARTY OR FUTURE SCHEME

NOTES:
1. DESIGN DEVELOPMENT IS ONGOING AND SUBJECT TO CHANGE

A	21.10.2015	DW	INITIAL ISSUE	RH	NW
REV	DATE	BY	DESCRIPTION	CHK	APD

DRAWING STATUS: **FEASIBILITY DESIGN**



CLIENT: **City of Westminster**

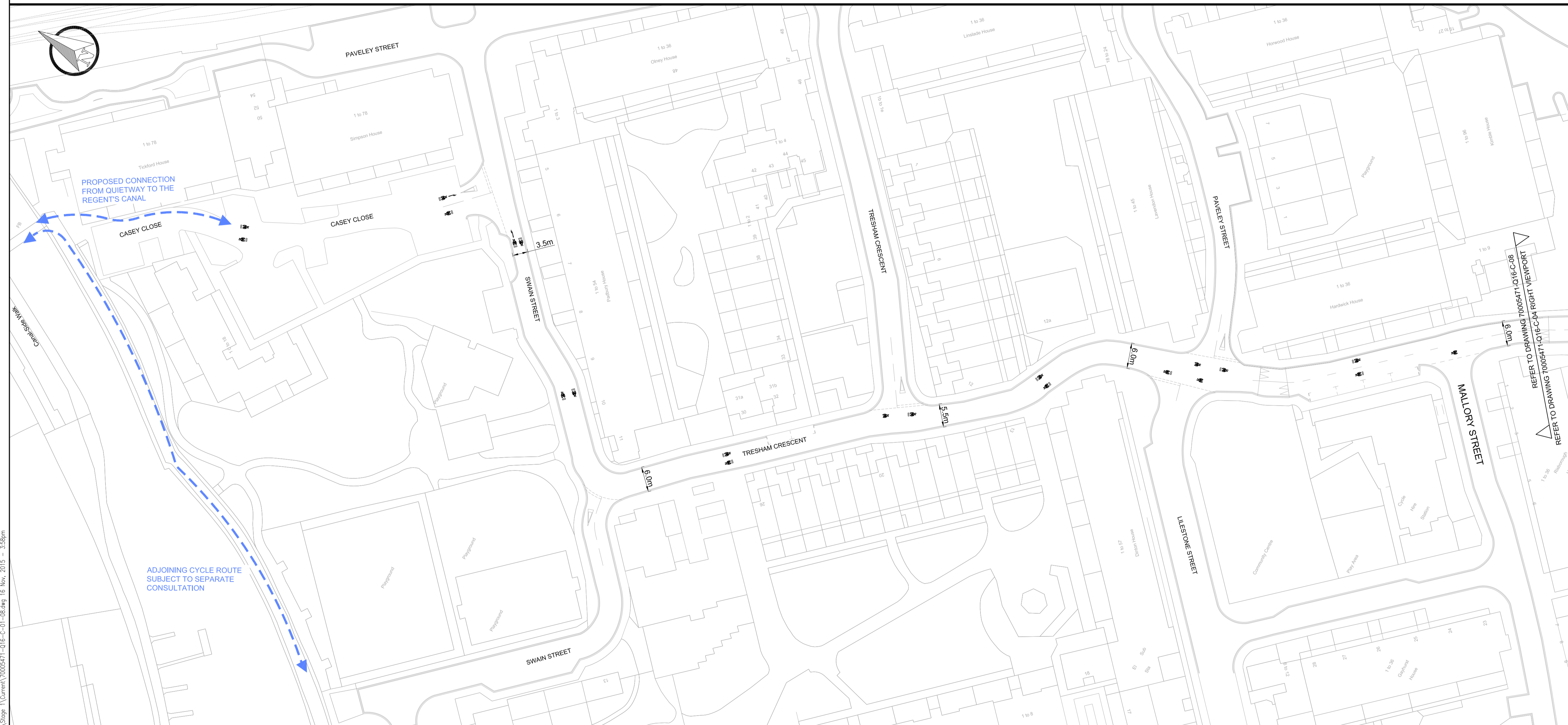
PROJECT: **CENTRAL LONDON CYCLE GRID
QUIETWAY ROUTE ST JOHNS WOOD TO MARYLEBONE**

TITLE: **GREVILLE ROAD TO BRYANSTON SQUARE
WITHIN THE CITY OF WESTMINSTER
SHEET 8 OF 8**

SCALE @ A1	DATE	DESIGN/DRAWN	CHECKED	APPROVED	SHT
1:500	21.10.2015	EJ/DW	RH	NW	A1

JOB No.	BREF/DOB No.
70005471	BR 15879

DRAWING No.	REV.
70005471-Q16-C-08	A



I:\Projects\70005471 - Quietway - Q16 - C-08.dwg 16 Nov 2015 15:59pm
 I:\Projects\70005471 - Quietway - Q16 - C-08.dwg 16 Nov 2015 15:59pm
 I:\Projects\70005471 - Quietway - Q16 - C-08.dwg 16 Nov 2015 15:59pm
 I:\Projects\70005471 - Quietway - Q16 - C-08.dwg 16 Nov 2015 15:59pm